


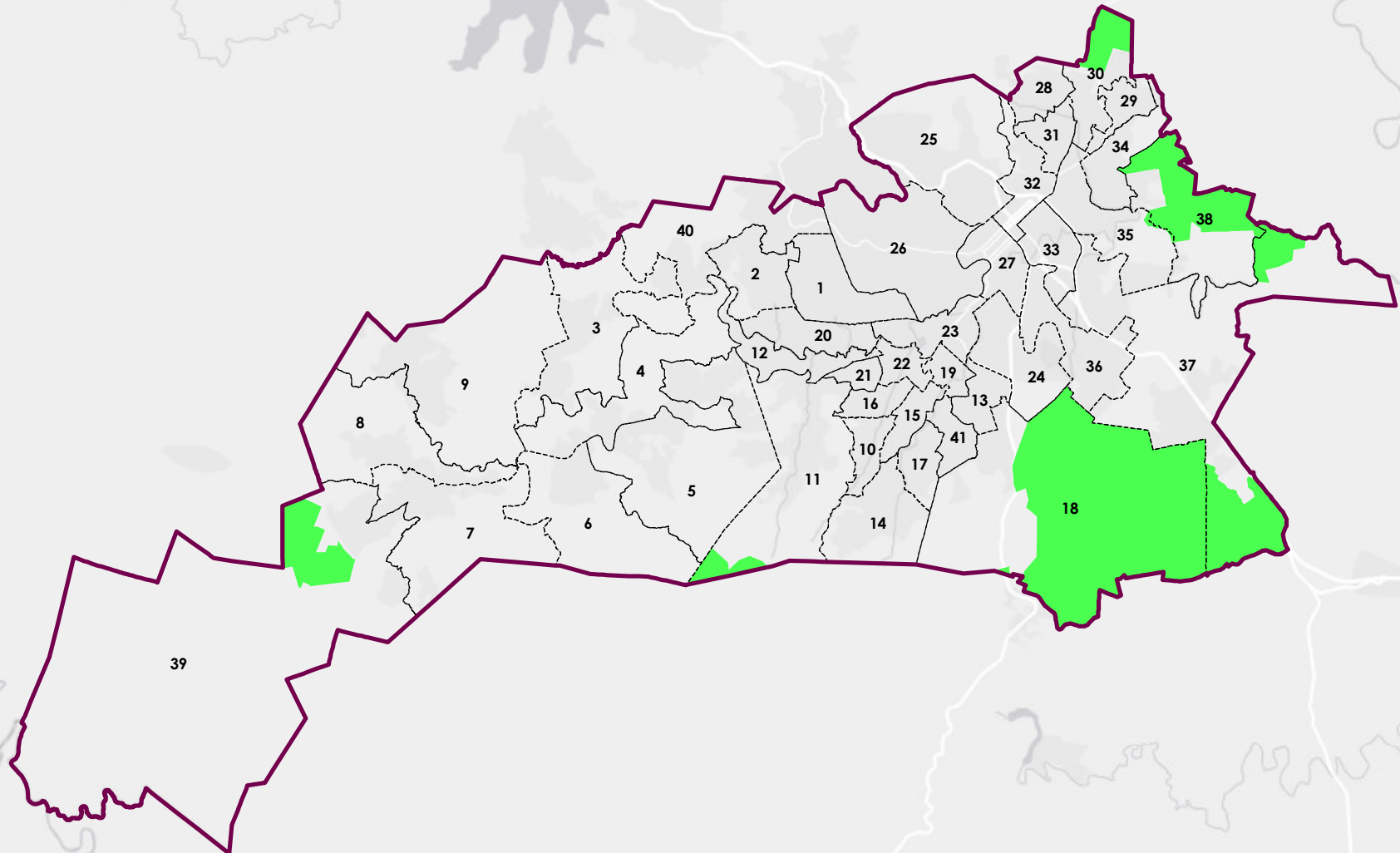





MSUNDUZI LOCAL MUNICIPALITY
AGRICULTURAL MANAGEMENT OVERLAY

Legend

-  Municipal Boundary
-  Wards Boundaries
- PAA: Priority Rating**
-  B



SOURCE:
 Msunduzi Municipality
 National Department of Agriculture, Land Reform
 and Rural Development
 ARCGIS Base Map

 1:259 056  Kilometers	 TOWN PLANNING DIVISION 4 PENCARROW CRESCENT LA LUCIA RIDGE OFFICE ESTATE UMHLANGA ROCKS 4520 Phone: +27 31 581 1500 Fax: +27 31 566 2371 e-mail: info@sivest.co.za
------------------------------------------------------------------------------------------------------------------------------------------------------------------------------------------------------------------	-----------------------------------------------------------------------------------------------------------------------------------------------------------------------------------------------------------------------------------------------------------------------------------------

Map Reference	Prepared By	Date
AMO/01/17	ZM	2021/07/22

"COPYRIGHT IS VESTED IN SIVEST IN TERMS OF THE COPYRIGHT ACT (ACT 98 OF 1978) AND NO USE OR REPRODUCTION OR DUPLICATION THEREOF MAY OCCUR WITHOUT THE WRITTEN CONSENT OF THE AUTHOR"

THIS MAP HAS BEEN PREPARED UNDER THE CONTROLS ESTABLISHED BY THE SIVEST QUALITY MANAGEMENT SYSTEM AND MEETS THE REQUIREMENTS OF THE SETA QUALITY GRADING SYSTEM THAT IS ISO COMPLIANT